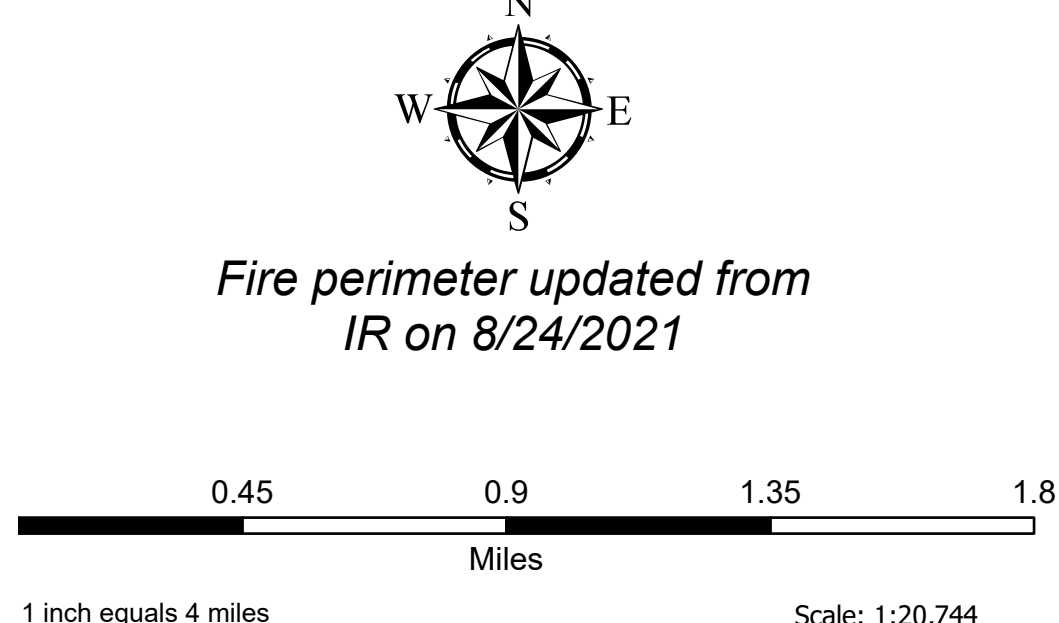











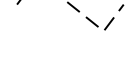


Briefing Area Map
 Walkers
 CASQF002758
 3975 Acres
 8/24/2021



-  Dip Site
-  Helispot
-  Division Break
-  Fire Origin
-  Other
-  Fire Edge
-  Contained Line
-  Wildfire Daily Fire Perimeter
-  Forest Service Land
-  State Lands
-  National Park Service Lands
-  Trail




NR Remote Incident Support
 8/24/2021 0706
 North American 1983 Datum.
 Lat/Long Grid

Briefing Area Map