








Fire: Creek  
Briefing Date: 20200906  
Imagery Date: 20200905  
Imagery Time: 2200 PDT  
IR Analyst: Cameron Rodriguez  
Interpreted Acreage: 45531.85

-  Heat Perimeter
-  Intense Heat
-  Scattered Heat
-  Isolated Heat Sources



**WGS 1984 UTM ZONE 11N**

**SCALE: 1:129,219**



Copyright: © 2013 National Geographic Society, i-cubed, Esri, HERE, Garmin, NGA, USGS, NPS

