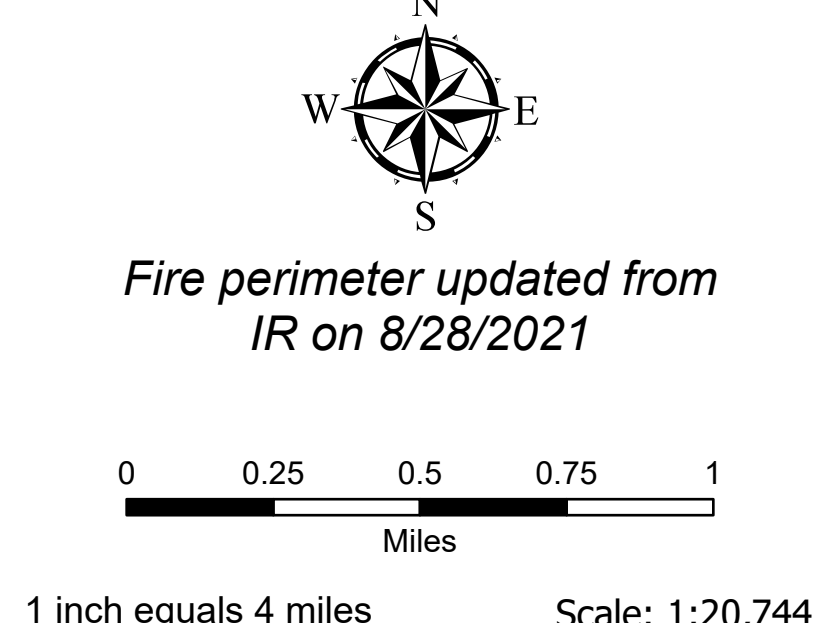




Briefing Area Map
 Walkers
 CASQF002758
 6643 acres
 8/28/2021



-  Dip Site
-  Fire Origin
-  Contained Line
-  National Park Service Lands
-  Helispot
-  Value at Risk
-  Wildfire Daily Fire Perimeter
-  Forest Service Land
-  Shotgun Perimeter
-  Fire Edge
-  Trail
-  Division Break
-  State Lands



NR Remote Incident Support
 8/28/2021 0550
 North American 1983 Datum.
 Lat/Long Grid

Briefing Area Map